

Tween Bridge Solar Farm

Environmental Statement

Figure 8.2: Non-Designated Heritage Assets

Planning Act 2008

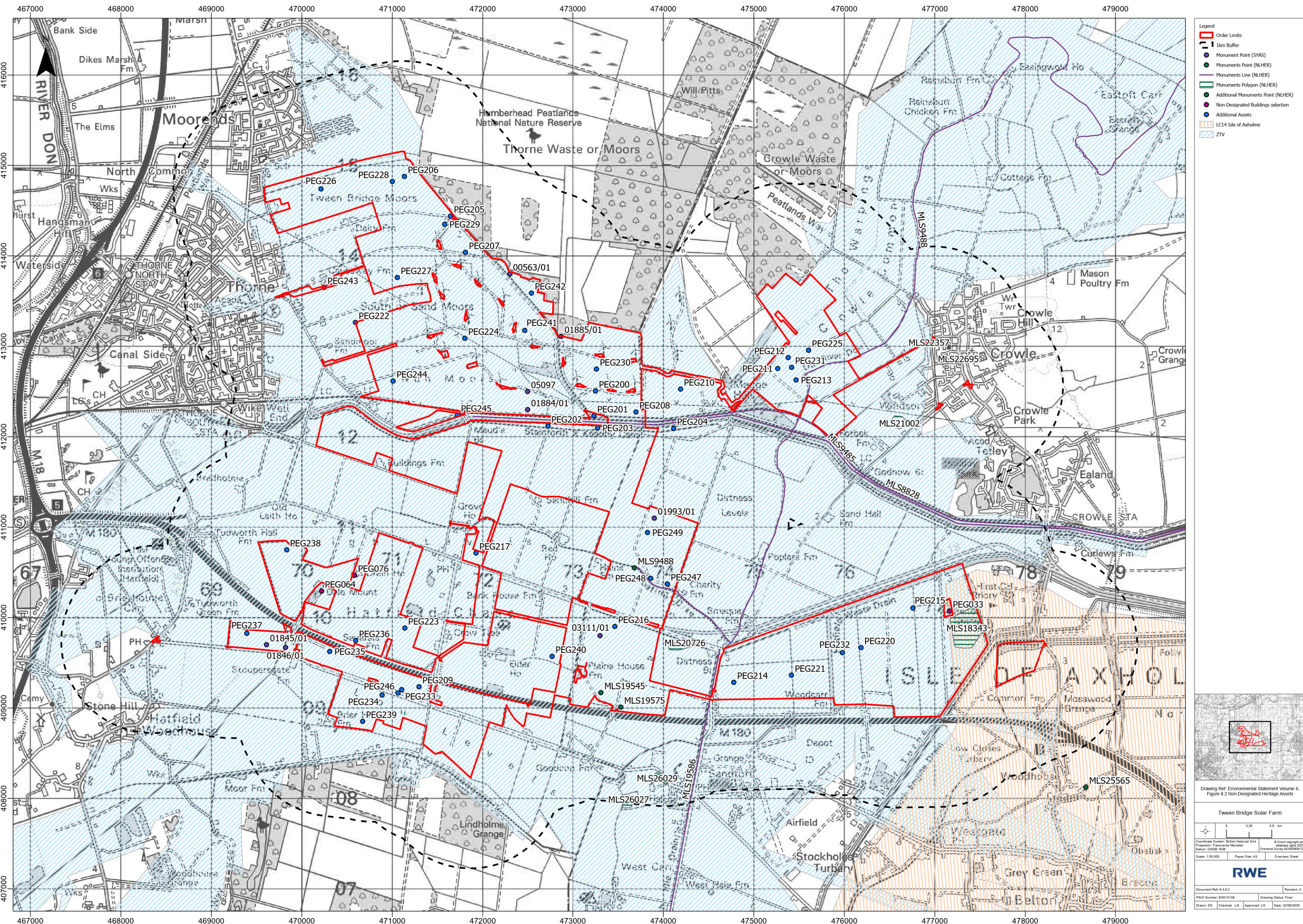
Infrastructure Planning (Applications: Prescribed Forms
and Procedure) Regulations 2009

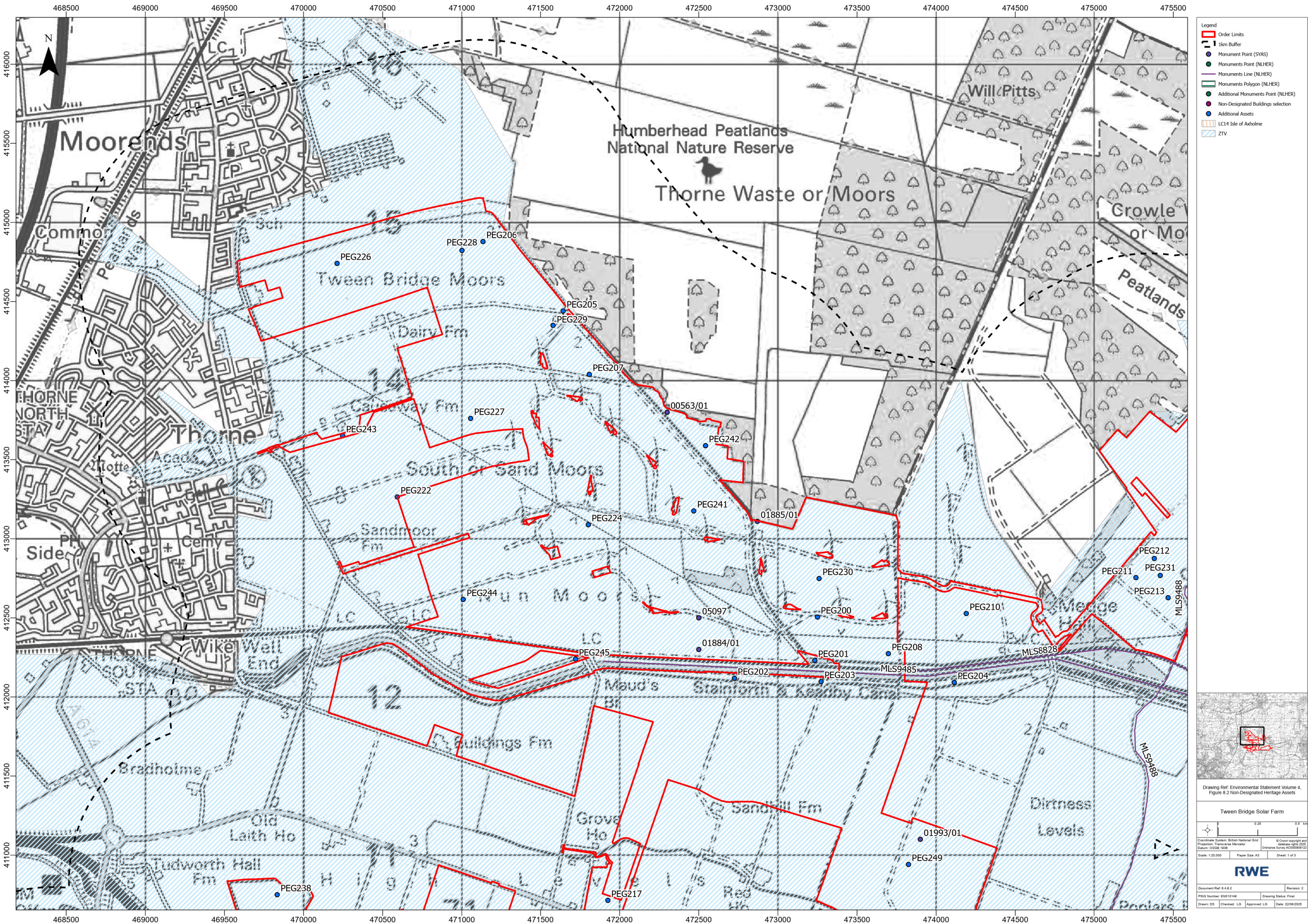
APFP Regulation 5(2)(a)

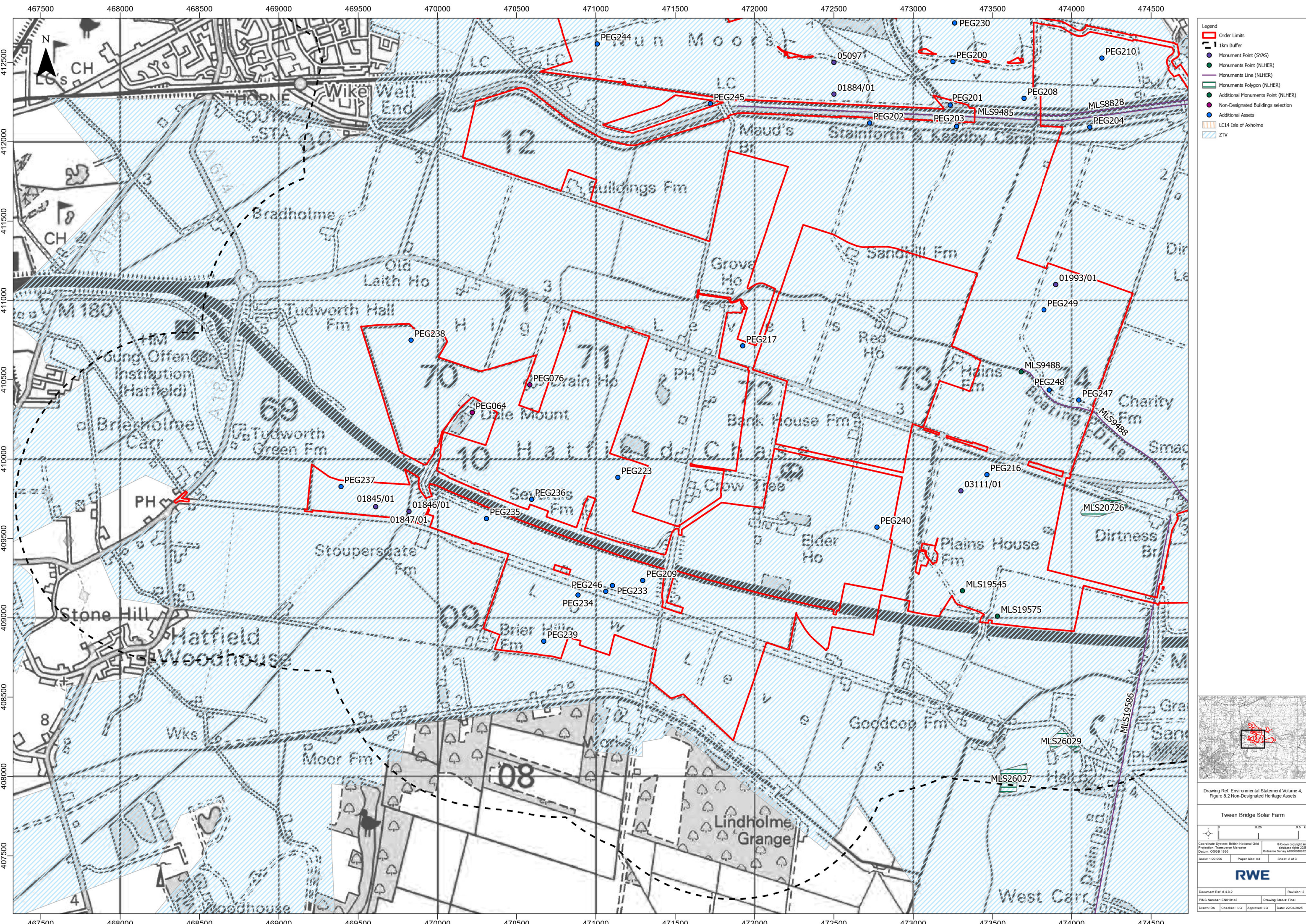
Document Reference: 6.4.8.2

August 2025

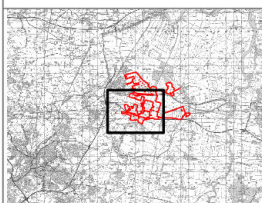
Revision 1







- Legend
- Order Limits
 - 1km Buffer
 - Monument Point (SYAS)
 - Monuments Point (NLHER)
 - Monuments Line (NLHER)
 - Monuments Polygon (NLHER)
 - Additional Monuments Point (NLHER)
 - Non-Designated Buildings selection
 - Additional Assets
 - LC14 Isle of Axholme
 - ZTV



Drawing Ref: Environmental Statement Volume 4,
Figure 8.2 Non-Designated Heritage Assets

Tween Bridge Solar Farm

0.25 0.5 km

Coordinate System: British National Grid
Projection: Transverse Mercator
Datum: OSGB 1936
Scale: 1:20,000
Paper Size: A3
Sheet: 2 of 3

© Crown copyright and
all rights reserved
Ordnance Survey AC000080122

RWE

Document Ref: 6.4.8.2
Revision: 2
PINS Number: EN010148
Drawing Status: Final
Drawn: DS
Checked: LG
Approved: LG
Date: 22/08/2025

